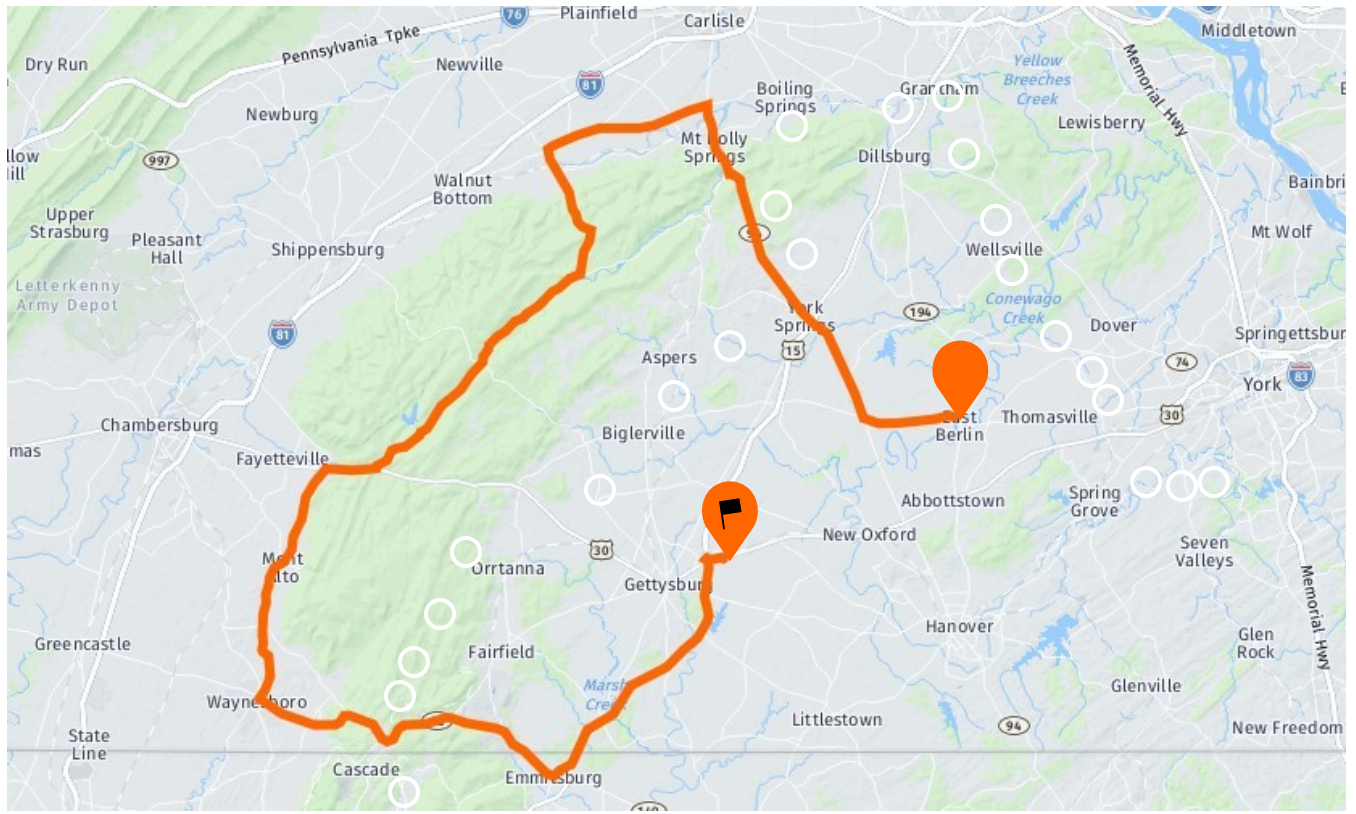


# Battlefield H-D to Hog Wild BBQ


## HELMETS REQUIRED

92 mi / 2h 21m

[battlefield\\_to\\_hogwild.gpx](#)



© 1987–2018 HERE | Terms of use



- Start at 21 Cavalry Field Rd  
 21 Cavalry Field Rd, Gettysburg PA, 17325 0.1 mi / 1m

---

- Head toward York Rd on Cavalry Field Rd

---

- Turn left onto York Rd (US-30) 0.7 mi / 1m

---

- Take ramp onto US-15 S toward Frederick 11.8 mi / 11m

- 
- ↑ Continue on Catoctin Mountain Hwy (US-15) 0.5 mi / 1m
- 
- ↷ Turn right onto N Seton Ave 1.1 mi / 2m
- 
- ↷ Turn right onto W Main St (MD-140) 1.7 mi / 3m
- 
- ↑ Continue on Waynesboro Pike (PA-16) 14.1 mi / 20m
- 
- ↷ Turn right onto Quincy Rd (PA-997) 0.6 mi / 1m
- 
- ↑ Continue on Anthony Hwy (PA-997) 11 mi / 19m
- 
- ↷ Turn right onto Lincoln Way E (US-30) 2.3 mi / 3m
- 
- ↶ Turn left onto Pine Grove Rd (PA-233) 13.3 mi / 21m
- 
- ↶ Turn left onto Centerville Rd (PA-233) 6.5 mi / 10m
- 
- ↷ Turn right onto Walnut Bottom Rd (PA-174) 2.3 mi / 3m
- 
- ↷ Turn right onto W Old York Rd (PA-174) 5.3 mi / 8m
- 
- ↷ Turn right onto Holly Pike (PA-34) 16.3 mi / 26m
- 
- ↶

3.9 mi / 4m


---

↑ Continue on W King St (PA-234)

0.3 mi / 1m

---

Arrive at 507 W King St

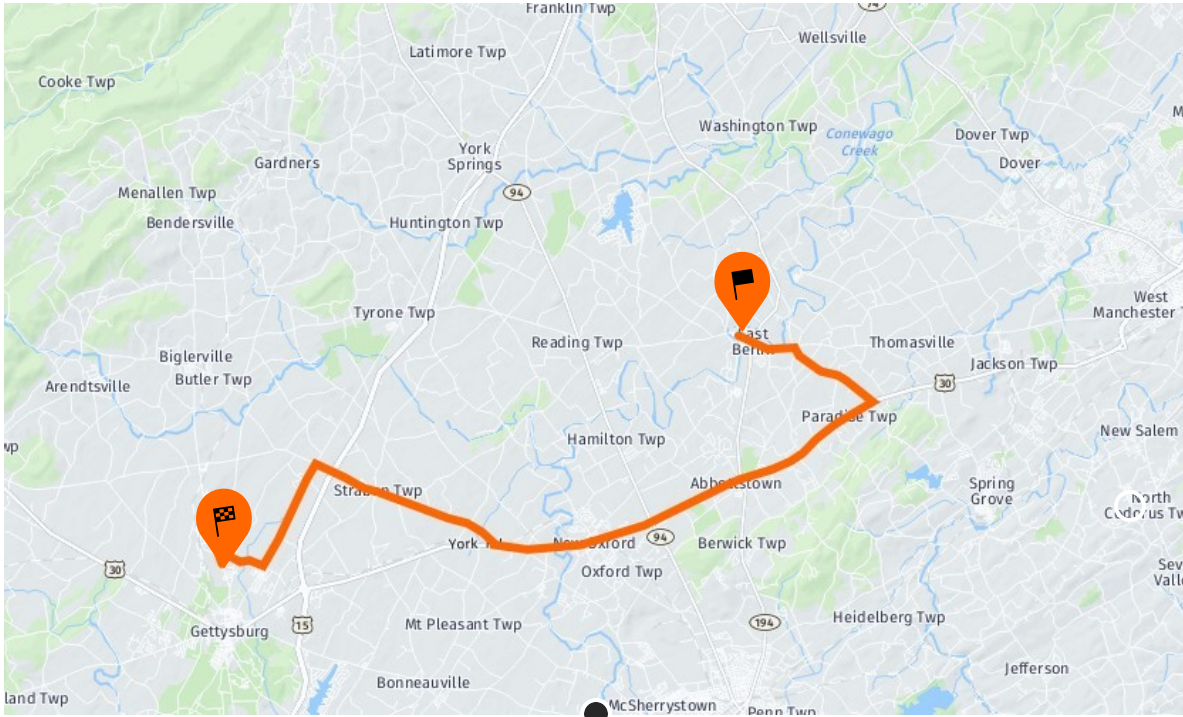
 507 W King St, East Berlin PA, 17316



# Hog Wild BBQ to Half Pint Creamery

24 mi / 43m

[hogwild\\_to\\_halfpint.gpx](#)



© 1987–2018 HERE | Terms of use



- - 
  - 
  -
- Start at 507 W King St  
 507 W King St, East Berlin PA, 17316 0.8 mi / 2m
- Head toward S 5th St on W King St (PA-234)
- 
- Continue on E Berlin Rd (PA-234) 0.7 mi / 1m
- 
- Turn right onto N Lake Rd 2.5 mi / 5m

---

↪ Turn right onto Lincoln Hwy (US-30) 4 mi / 6m

---

⬆️ Pass 2 roundabouts and continue on Lincoln Way W (US-30) 6.7 mi / 11m

---

↪ Turn right onto Swift Run Rd 2.8 mi / 4m

---

⬆️ Continue on Coleman Rd 0 mi / 1m

---

⬆️ Continue on Hunterstown-Hampton Rd (PA-394) 0.6 mi / 1m

---

⬆️ Continue on Shrivvers Corner Rd (PA-394) 1.7 mi / 3m

---

↶ Turn left onto Old Harrisburg Rd (US-15-BR) 2.9 mi / 4m

---

↪ Turn right onto Boyds School Rd 1.3 mi / 2m

---

↶ Turn left onto Biglerville Rd (PA-34) 0.3 mi / 1m

---

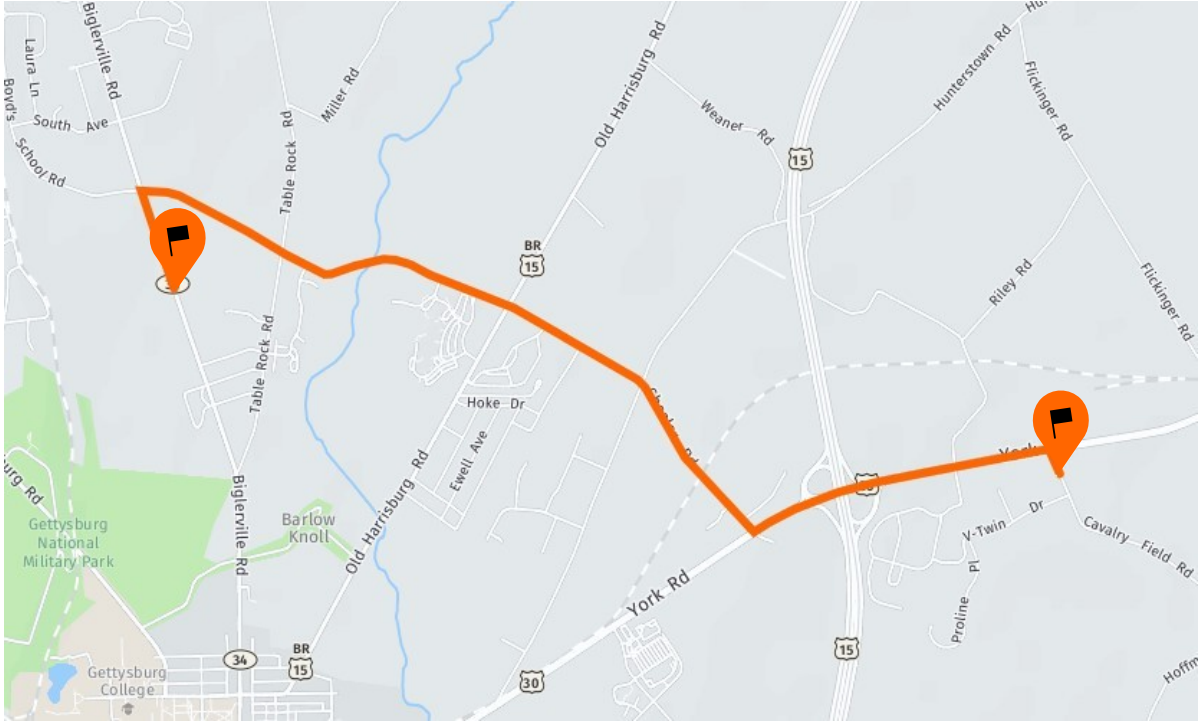
🚩 Arrive at 1101 Biglerville Rd  
1101 Biglerville Rd, Gettysburg PA, 17325



# Half Pint Creamery to Battlefield H-D

3.7 mi / 7m

halfpint\_to\_battlefield.gpx



© 1987–2018 HERE | Terms of use



Start at 1101 Biglerville Rd

1101 Biglerville Rd, Gettysburg PA, 17325

0.3 mi / 1m

Head toward Boyd's School Rd on Biglerville Rd (PA-34)



Turn right onto Boyd's School Rd

1.3 mi / 2m



Continue on Shealer Rd

1.1 mi / 2m

---

↶ Turn left onto York Rd (US-30) 1 mi / 1m

---

↷ Turn right onto Cavalry Field Rd 0.1 mi / 1m

---

Arrive at 21 Cavalry Field Rd  
21 Cavalry Field Rd, Gettysburg PA, 17325

