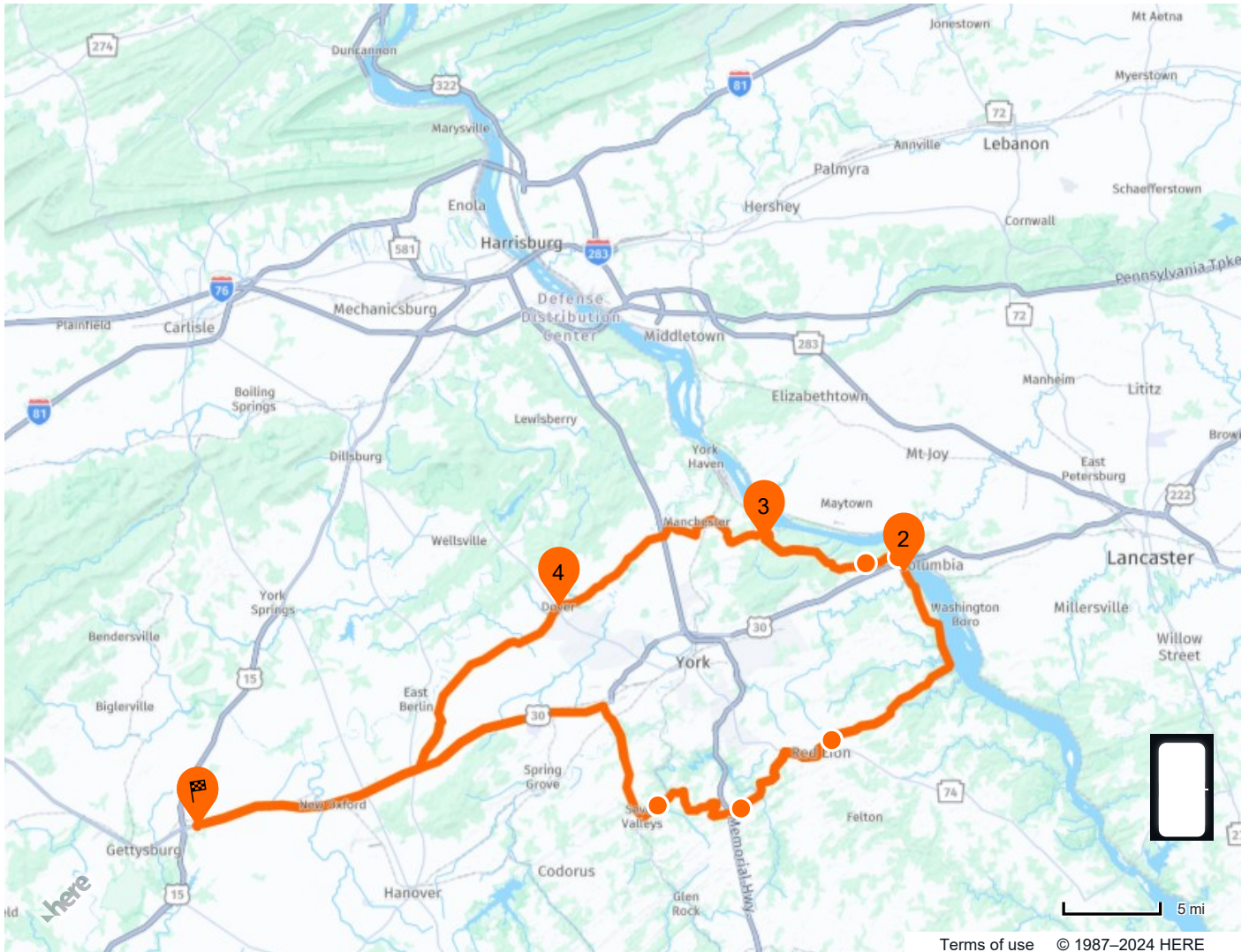


John Wright Loop

99 mi / 2 hr 51 min

GPX File



Terms of use © 1987–2024 HERE

Start at Battle eld Harley-Davidson
 16 Cavalry Field Rd, Gettysburg, PA 17325-8203, United States



Head toward York Rd on Cavalry Field Rd. Go for 266 ft.
 Ride Segment: 54 mi / 1 hr 26 min

0.1 mi / 1 min



Turn right onto York Rd (US-30). Go for 6.9 mi.

6.9 mi / 9 min



Pass 2 roundabouts and continue on E King St (US-30). Go for 14.4 mi.

14.4 mi / 22 min



Turn right onto Trinity Rd (PA-616). Go for 1.8 mi.

1.8 mi / 2 min



Continue on N Main St (PA-616). Go for 0.9 mi.

0.9 mi / 1 min

↑	Continue on Seven Valleys Rd (PA-616). Go for 3.1 mi.	3.1 mi / 4 min
↑	Continue on PA-214. Go for 236 ft.	0 mi / 1 min
↑	Continue on Main St (PA-214). Go for 0.2 mi.	0.2 mi / 1 min
↶	Turn left onto Church St (PA-214). Go for 1.1 mi.	1.1 mi / 2 min
↑	Continue on Valley Rd (PA-214). Go for 1.4 mi.	1.4 mi / 2 min
↷	Turn right onto Reynolds Mill Rd (PA-214). Go for 2.5 mi.	2.5 mi / 3 min
↷	Turn right onto N Main St (PA-214). Go for 0.7 mi.	0.7 mi / 1 min
↶	Turn left onto E Ore St (PA-214). Go for 0.1 mi.	0.1 mi / 1 min
↑	Continue on Dunkard Valley Rd (PA-214). Go for 2.5 mi.	2.5 mi / 3 min
↑	Continue on Hess Farm Rd (PA-214). Go for 0.6 mi.	0.6 mi / 1 min
↷	Turn right onto S Pleasant Ave (PA-214). Go for 2.2 mi.	2.2 mi / 4 min
↷	Turn right onto E Main St (PA-74). Go for 1.0 mi.	1 mi / 2 min
↑	Continue on W Broadway (PA-74). Go for 1.0 mi.	1 mi / 2 min
↶	Turn left onto N Main St (PA-24). Go for 0.2 mi.	0.2 mi / 1 min
↷	Turn right onto E High St (PA-624). Go for 2.3 mi.	2.3 mi / 4 min
↑	Continue on Craley Rd (PA-624). Go for 5.8 mi.	5.8 mi / 7 min
↑	Continue on Long Level Rd (PA-624). Go for 4.4 mi.	4.4 mi / 5 min
↑	Continue on S Front St (PA-624). Go for 0.8 mi.	0.8 mi / 1 min
↑	Continue on N Front St. Go for 0.1 mi.	0.1 mi / 1 min

 Turn right. Go for 118 ft. 0 mi / 1 min


Arrive at John Wright Restaurant


2 John Wright Restaurant, 234 N Front St, Wrightsville, PA 17368-1327, United States

Start at John Wright Restaurant

John Wright Restaurant, 234 N Front St, Wrightsville, PA 17368-1327, United States


 Head south. Go for 56 ft. 0 mi / 1 min
 Ride Segment: 8.4 mi / 23 min

 Turn right toward N Front St. Go for 115 ft. 0 mi / 1 min

 Turn right onto N Front St. Go for 0.9 mi. 0.9 mi / 2 min

 Turn left onto Dark Hollow Rd. Go for 1.4 mi. 1.4 mi / 5 min

 Turn left onto Cool Springs Rd. Go for 30 ft. 0 mi / 1 min

 Turn right onto Dark Hollow Rd. Go for 0.5 mi. 0.5 mi / 1 min

 Turn left onto Hauser School Rd. Go for 0.6 mi. 0.6 mi / 1 min



 Turn left onto Accomac Rd. Go for 223 ft. 0 mi / 1 min


 Turn right onto Codorus Furnace Rd. Go for 1.3 mi. 1.3 mi / 3 min


 Turn left onto Furnace Rd. Go for 3.7 mi. 3.7 mi / 9 min

3 Arrive at Codorus Furnace, Hellam Twp, PA, United States

Start at Codorus Furnace, Hellam Twp, PA, United States


 Head toward River Farm Rd on Furnace Rd. Go for 0.3 mi. 0.3 mi / 1 min
 Ride Segment: 13.7 mi / 25 min

 Turn left onto Codorus Furnace Rd. Go for 2.1 mi. 2.1 mi / 5 min

 Turn right onto N Sherman St Ext (PA-24). Go for 1.1 mi. 1.1 mi / 1 min

 Continue on Center St (PA-24). Go for 0.5 mi. 0.5 mi / 1 min

- ↶ Turn left onto S Main St (PA-921). Go for 0.1 mi. 0.1 mi / 1 min
- ↷ Turn right onto Maple St (PA-921). Go for 0.8 mi. 0.8 mi / 1 min
- ↶ Turn left onto S Main St (PA-181/PA-921). Go for 0.4 mi. 0.4 mi / 1 min
- ↷ Turn right onto Musser St (PA-921). Go for 1.4 mi. 1.4 mi / 2 min
- ↑ Continue on Canal Rd (PA-921). Go for 6.7 mi. 6.7 mi / 10 min
- ↑ Continue on E Canal St (PA-921). Go for 0.2 mi. 0.2 mi / 1 min

4 Arrive at Dover, PA, United States

- ↑ Start at Dover, PA, United States
 Head southwest on E Canal St (PA-921). Go for 0.5 mi. 0.5 mi / 1 min
 Ride Segment: 23 mi / 35 min
- ↑ Continue on W Canal Rd. Go for 2.3 mi. 2.3 mi / 3 min
- ↷ Turn right onto W Canal Rd. Go for 8.7 mi. 8.7 mi / 12 min
- ↷ Turn right onto Lincoln Hwy (US-30). Go for 0.4 mi. 0.4 mi / 1 min
- Take the 2nd exit from roundabout onto W King St (US-30). Go for 2.6 mi. 2.6 mi / 3 min
- ↑ Continue on York Rd (US-30). Go for 1.6 mi. 1.6 mi / 2 min
- Take the 2nd exit from Center Sq roundabout onto Lincoln Way W (US-30). Go for 7.0 mi. 7 mi / 9 min
- ↶ Turn left onto Cavalry Field Rd. Go for 266 ft. 0.1 mi / 1 min

Arrive at Battle eld Harley-Davidson
 16 Cavalry Field Rd, Gettysburg, PA 17325-8203, United States



Your destination is on the right.

