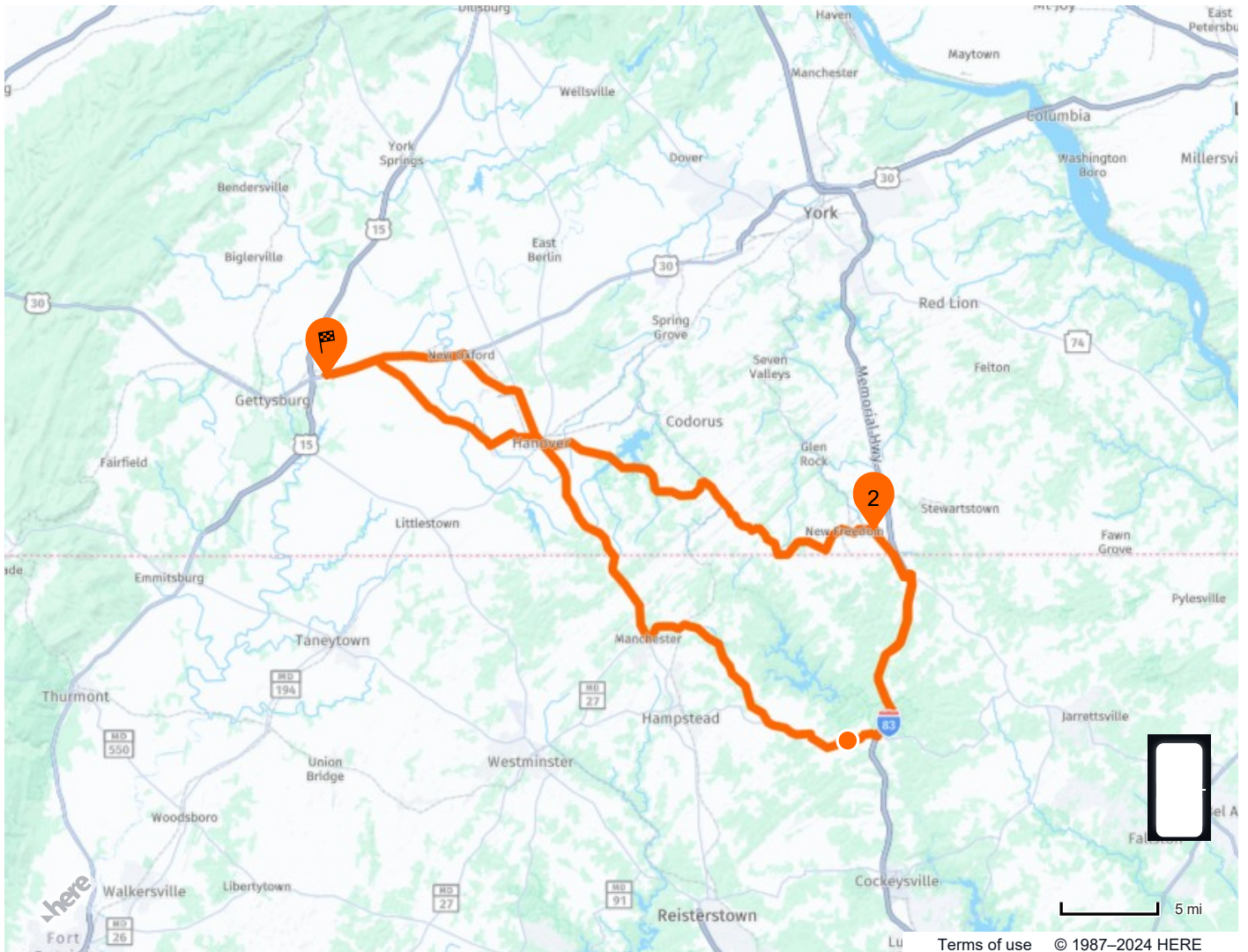


# New Freedom Loop

86 mi / 2 hr 18 min

## GPX File



Start at Battle old Harley-Davidson  
 16 Cavalry Field Rd, Gettysburg, PA 17325-8203, United States



Head toward York Rd on Cavalry Field Rd. Go for 266 ft.  
 Ride Segment: 52 mi / 1 hr 21 min

0.1 mi / 1 min



Turn right onto York Rd (US-30). Go for 2.6 mi.

2.6 mi / 3 min



Turn right onto Centennial Rd. Go for 7.2 mi.

7.2 mi / 10 min





















Turn left onto Hanover Rd (PA-116). Go for 0.1 mi.

0.1 mi / 1 min



Continue on Main St (PA-116). Go for 1.1 mi.

1.1 mi / 2 min

	Turn right onto 3rd St (PA-116). Go for 1.0 mi.	1 mi / 2 min
	Turn left onto 3rd St. Go for 0.3 mi.	0.3 mi / 1 min
	Turn right onto Carlisle St (PA-94). Go for 7.2 mi.	7.2 mi / 15 min
	Continue on Hanover Pike (MD-30). Go for 4.7 mi.	4.7 mi / 7 min
	Turn left onto York St. Go for 0.7 mi.	0.7 mi / 1 min
	Turn right onto Millers Station Rd. Go for 1.5 mi.	1.5 mi / 2 min
	Turn right onto Millers Station Rd. Go for 4.6 mi.	4.6 mi / 7 min
	Turn right onto Falls Rd (MD-25). Go for 2.2 mi.	2.2 mi / 3 min
	Turn left onto Mount Carmel Rd (MD-137). Go for 6.1 mi.	6.1 mi / 8 min
	Take left ramp onto I-83 N (Baltimore Harrisburg Expy) toward York. Go for 8.9 mi.	8.9 mi / 8 min
	Take exit 36 toward MD-439/Maryland Line/Bel Air. Go for 0.3 mi.	0.3 mi / 1 min
	Turn right onto Old York Rd (MD-439). Go for 0.3 mi.	0.3 mi / 1 min
	Turn right onto York Rd (MD-45 N). Go for 1.3 mi.	1.3 mi / 2 min
	Continue on Susquehanna Trl S. Go for 1.5 mi.	1.5 mi / 2 min
<b>2</b>	<b>Arrive at 16744 Susquehanna Trl S, New Freedom, PA 17349-8958, United States</b>	
	Start at 16744 Susquehanna Trl S, New Freedom, PA 17349-8958, United States	
	Head north on Susquehanna Trl S. Go for 0.1 mi. Ride Segment: 35 mi / 57 min	0.1 mi / 1 min
	Turn left onto Campbell Rd. Go for 1.1 mi.	1.1 mi / 1 min
	Continue on E Main St. Go for 0.6 mi.	0.6 mi / 1 min
	Turn left onto Steltz Rd (PA-851). Go for 4.2 mi.	4.2 mi / 6 min

↷	Turn right onto Steltz Rd (PA-851). Go for 3.3 mi.	3.3 mi / 5 min
↶	Turn left onto Blooming Grove Rd (PA-216). Go for 10.4 mi.	10.4 mi / 14 min
↶	Turn left onto York St (PA-116). Go for 1.4 mi.	1.4 mi / 3 min
↶	Turn left onto E Walnut St. Go for 0.1 mi.	0.1 mi / 1 min
↷	Turn right onto Baltimore St (PA-94). Go for 2.9 mi.	2.9 mi / 7 min
↶	Turn left onto Hanover St. Go for 3.5 mi.	3.5 mi / 5 min
	Take the 3rd exit from Center Sq roundabout onto Lincoln Way W (US-30). Go for 7.0 mi.	7 mi / 10 min
↶	Turn left onto Cavalry Field Rd. Go for 266 ft.	0.1 mi / 1 min

Arrive at Battle eld Harley-Davidson

🚩 16 Cavalry Field Rd, Gettysburg, PA 17325-8203, United States

Your destination is on the right.

