

Seafood Loop

74 mi / 2 hr 8 min

GPX File



Start at Battle old Harley-Davidson
 16 Cavalry Field Rd, Gettysburg, PA 17325-8203, United States



Head toward York Rd on Cavalry Field Rd. Go for 266 ft.
 Ride Segment: 18.1 mi / 42 min

0.1 mi / 1 min



Turn left onto York Rd (US-30). Go for 2.5 mi.

2.5 mi / 5 min



Turn right onto N 4th St. Go for 0.3 mi.

0.3 mi / 1 min




















Turn left onto E Lincoln Ave. Go for 0.3 mi.

0.3 mi / 1 min



Continue on W Lincoln Ave. Go for 0.2 mi.

0.2 mi / 1 min

	Continue on Orrtanna Rd. Go for 3.4 mi.	3.4 mi / 5 min
	Turn left onto Old Route 30. Go for 413 ft.	0.1 mi / 1 min
	Turn right onto High St. Go for 0.7 mi.	0.7 mi / 1 min
	Continue on Cashtown Rd. Go for 1.3 mi.	1.3 mi / 2 min
	Turn left onto Boyers Nursery Rd. Go for 2.6 mi.	2.6 mi / 5 min
	Turn left onto Narrows Rd (PA-234). Go for 2.2 mi.	2.2 mi / 3 min
	Turn right onto Shippensburg Rd. Go for 3.3 mi.	3.3 mi / 4 min
	Turn right onto Pine Grove Rd (PA-233). Go for 6.3 mi.	6.3 mi / 8 min
	Continue on Pine Grove Rd. Go for 6.7 mi.	6.7 mi / 9 min
Arrive at Twirly Top		
	Twirly Top, 1 Pine Grove Rd, Gardners, PA 17324, United States	
Your destination is on the left.		
Start at Twirly Top		
	Twirly Top, 1 Pine Grove Rd, Gardners, PA 17324, United States	
	Head toward Pine School Rd on Pine Grove Rd. Go for 118 ft.	0 mi / 1 min
	Ride Segment: 19.8 mi / 27 min	
	Turn right onto Carlisle Rd (PA-34). Go for 10.4 mi.	10.4 mi / 13 min
	Continue on N Main St (PA-34). Go for 0.6 mi.	0.6 mi / 1 min
	Turn left onto E Hanover St (PA-394). Go for 0.5 mi.	0.5 mi / 1 min
	Continue on Table Rock Rd (PA-394). Go for 1.5 mi.	1.5 mi / 2 min
	Turn left onto Shrivvers Corner Rd (PA-394). Go for 2.7 mi.	2.7 mi / 3 min
	Turn right and take ramp onto US-15 S toward Frederick. Go for 2.9 mi.	2.9 mi / 2 min

- Take the exit toward US-30 E. Go for 0.4 mi. 0.4 mi / 1 min
- Turn left onto York Rd (US-30). Go for 0.8 mi. 0.8 mi / 1 min
- Turn right onto Cavalry Field Rd. Go for 266 ft. 0.1 mi / 1 min

Arrive at Battle eld Harley-Davidson

16 Cavalry Field Rd, Gettysburg, PA 17325-8203, United States

Your destination is on the right.

