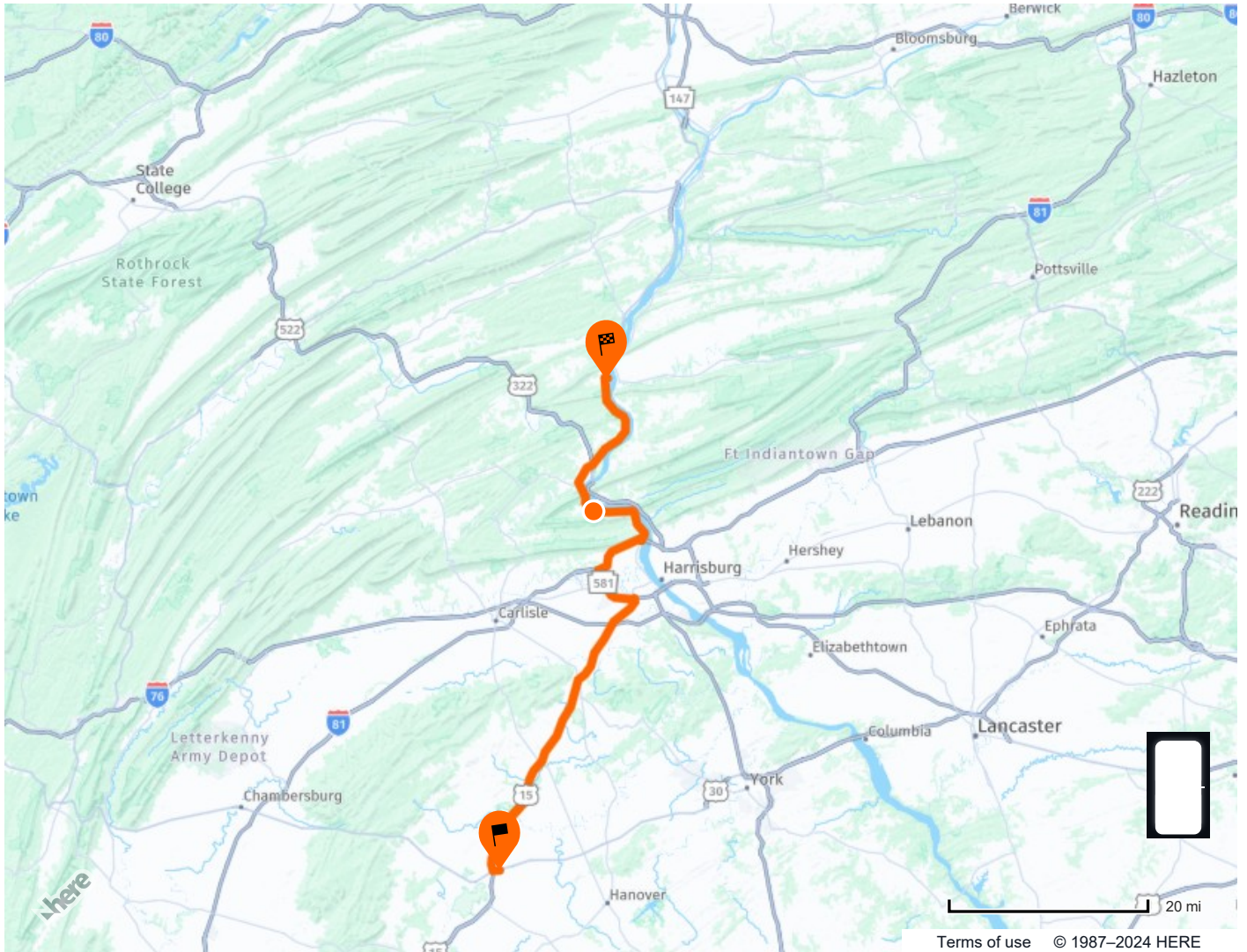


# Skeeters BBQ Via Ferry (Part 1)

67 mi / 1 hr 18 min

[GPX File](#)



Start at Battle eld Harley-Davidson

↑ 16 Cavalry Field Rd, Gettysburg, PA 17325-8203, United States

0.1 mi / 1 min

Head toward York Rd on Cavalry Field Rd. Go for 266 ft.

↶ Turn left onto York Rd (US-30). Go for 0.6 mi.

0.6 mi / 1 min

↷ Take ramp onto US-15 N toward Harrisburg. Go for 31.1 mi.

31 mi / 37 min

↷ Keep left toward PA-581 W/I-81. Go for 115 ft.

0 mi / 1 min

Take ramp onto US-11 S (Harrisburg Expy) toward PA-581 W/I-81. Go for 2.8 mi.

2.8 mi / 3 min

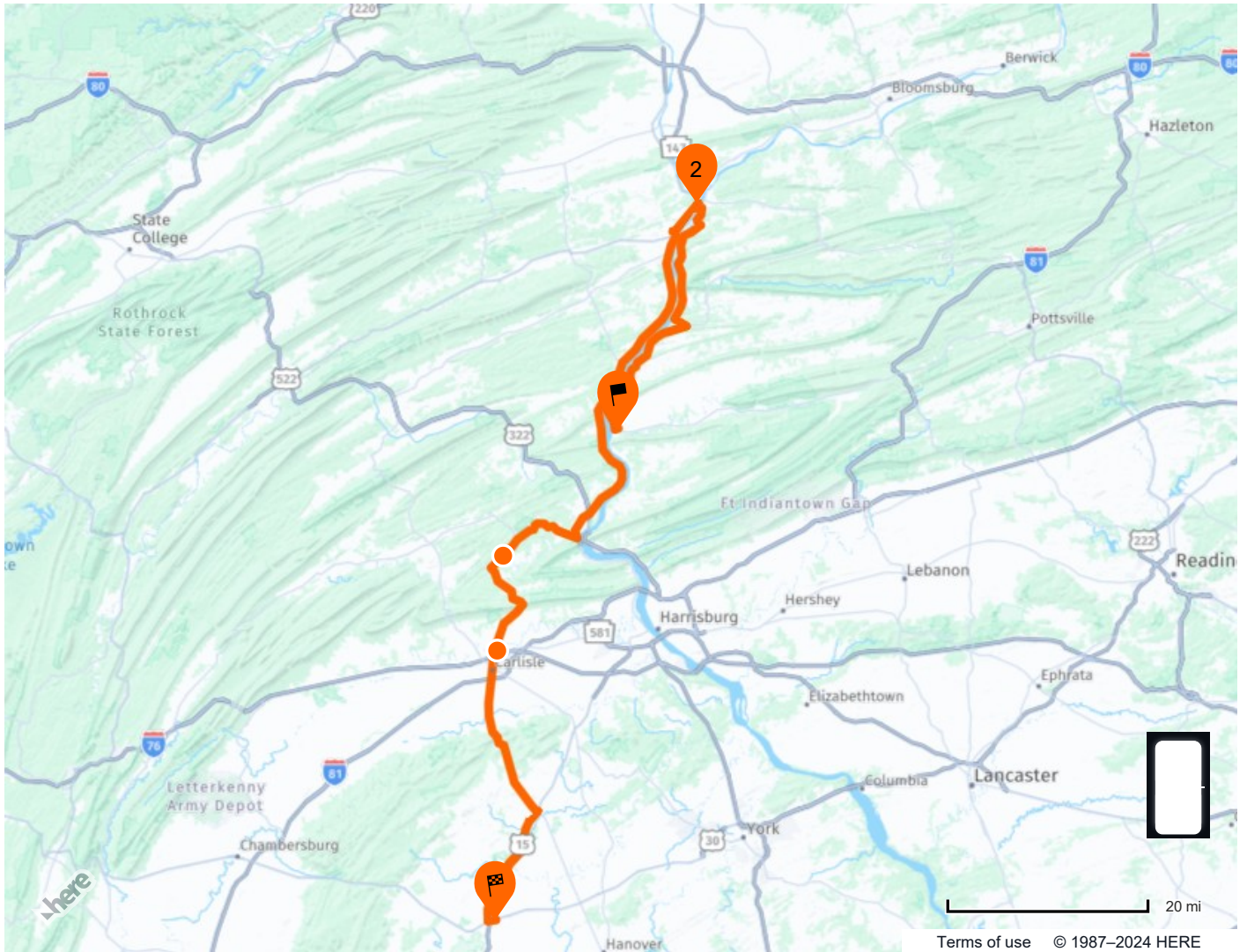
- Continue on PA-581 W (Harrisburg Expy). Go for 2.2 mi. 2.2 mi / 2 min
- Take exit 1A toward Harrisburg onto I-81 N. Go for 5.4 mi. 5.4 mi / 5 min
- Take exit 65 toward Marysville onto US-11 N/US-15 N (N Enola Rd). Go for 24.2 mi. 24 mi / 27 min
- Turn right onto Ferry Ln. Go for 0.3 mi. 0.3 mi / 1 min
- Arrive at Ferryboat Campsites, 32 Ferry Ln, Liverpool, PA 17045-9254, United States  
Your destination is on the right.



# Skeeters BBQ Via Ferry Part 2

122 mi / 2 hr 37 min

[GPX File](#)



Terms of use © 1987–2024 HERE

- ↑ Start at Millersburg Ferry, North St, Millersburg, PA 17061, United States 0.2 mi / 1 min

Head toward Church St on Herman St. Go for 0.2 mi.

Ride Segment: 30 mi / 40 min
















---
- ↶ Turn left onto Walnut St. Go for 177 ft. 0 mi / 1 min

---
- ↷ Turn right onto North St. Go for 0.1 mi. 0.1 mi / 1 min

---
- ↷ Turn right onto Market St (PA-147). Go for 14.4 mi. 14.4 mi / 17 min

---
- ↶ Turn sharp left onto State Route 147 (PA-147). Go for 13.5 mi. 13.5 mi / 18 min

---

	Turn left onto S Front St (PA-147). Go for 0.3 mi.	0.3 mi / 1 min
Take ramp onto State St (PA-61/PA-147). Go for 0.7 mi.		0.7 mi / 1 min
	Take ramp onto N Susquehanna Trl (US-11 N/US-15 N) toward Danville/Lewisburg/PA-147 N. Go for 0.4 mi.	0.4 mi / 1 min
	Turn right onto US-11. Go for 0.3 mi.	0.3 mi / 1 min
Arrive at Skeeter's Pit BBQ		
<b>2</b>	Skeeter's Pit BBQ, 106 Victor Ln, Shamokin Dam, PA 17876, United States	
Your destination is on the left.		
Start at Skeeter's Pit BBQ		
	Skeeter's Pit BBQ, 106 Victor Ln, Shamokin Dam, PA 17876, United States	0.3 mi / 1 min
Head southwest on US-11. Go for 0.3 mi. Ride Segment: 92 mi / 1 hr 57 min		
	Turn left onto N Susquehanna Trl (US-11/US-15). Go for 3.4 mi.	3.4 mi / 11 min
	Take ramp onto US-11 S/US-15 S toward Harrisburg. Go for 35.7 mi.	36 mi / 34 min
	Take the exit toward Duncannon/PA-274 W. Go for 0.2 mi.	0.2 mi / 1 min
	Turn right onto Bloom eld Rd (PA-274). Go for 6.9 mi.	6.9 mi / 8 min
	Keep left onto New Bloom eld Rd. Go for 0.2 mi.	0.2 mi / 1 min
	Turn slightly left onto Spring Rd (PA-34). Go for 6.3 mi.	6.3 mi / 7 min
	Pass 2 roundabouts and continue on Spring Rd (PA-34). Go for 9.9 mi.	9.9 mi / 14 min
	Turn slightly right onto N Hanover St (US-11). Go for 0.4 mi.	0.4 mi / 1 min
	Continue on S Hanover St (PA-34). Go for 15.3 mi.	15.3 mi / 23 min
	Turn left and take ramp onto US-15 S toward Gettysburg. Go for 12.0 mi.	12 mi / 10 min
	Take the exit toward US-30 E. Go for 0.4 mi.	0.4 mi / 1 min

↶ Turn left onto York Rd (US-30). Go for 0.8 mi. 0.8 mi / 1 min

---

↷ Turn right onto Cavalry Field Rd. Go for 266 ft. 0.1 mi / 1 min

---

Arrive at Battle eld Harley-Davidson

🚩 16 Cavalry Field Rd, Gettysburg, PA 17325-8203, United States

Your destination is on the right.

