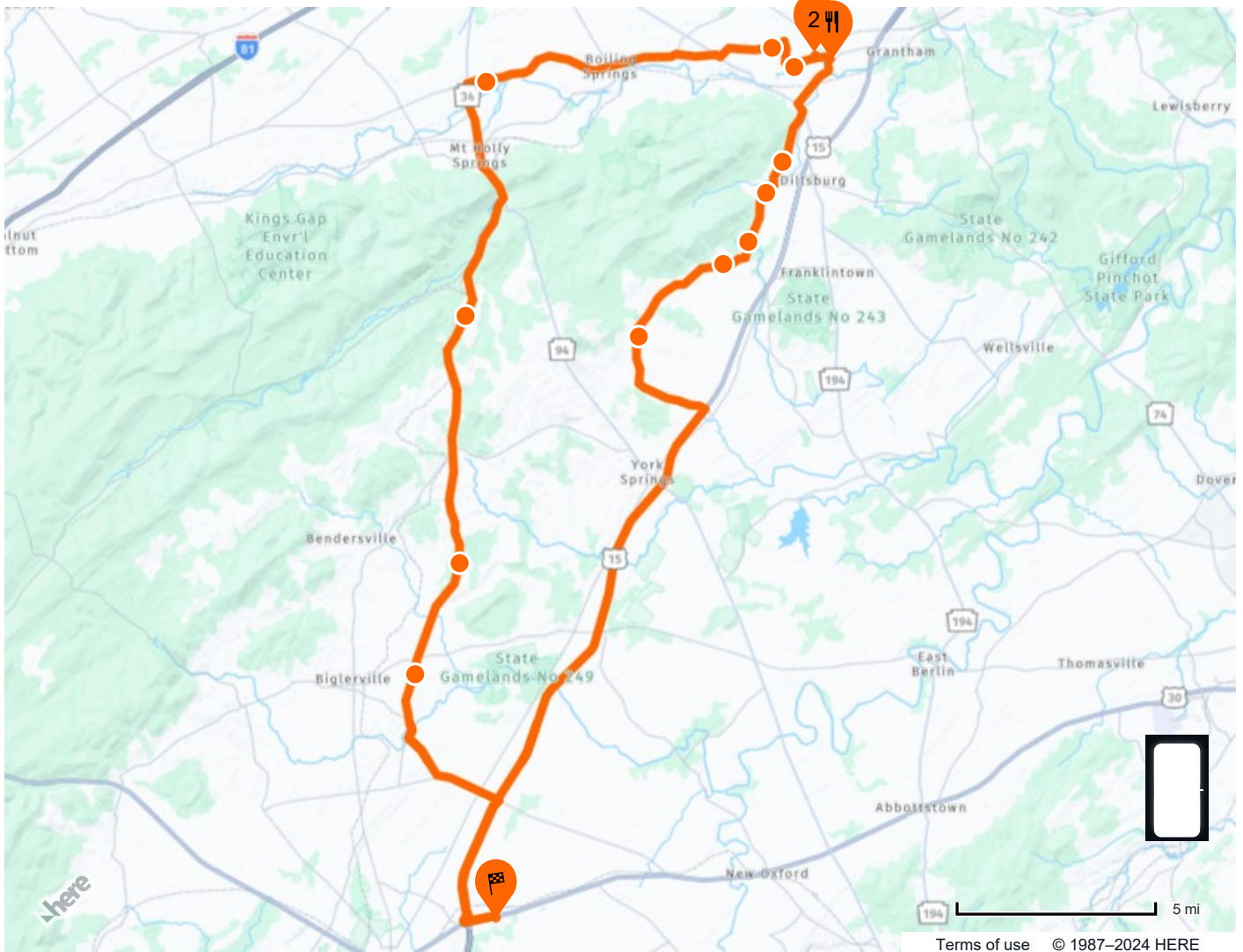


Williams Grove Loop

62 mi / 1 hr 45 min

[GPX File](#)



Start at Battle old Harley-Davidson
 16 Cavalry Field Rd, Gettysburg, PA 17325-8203, United States



Head toward York Rd on Cavalry Field Rd. Go for 266 ft.
 Ride Segment: 34 mi / 57 min

0.1 mi / 1 min



Turn left onto York Rd (US-30). Go for 0.6 mi.

0.6 mi / 1 min



Take ramp onto US-15 N toward Harrisburg. Go for 3.1 mi.

3.1 mi / 3 min



Take the exit toward PA-394 W/US-15-BR. Go for 0.2 mi.


0.2 mi / 1 min



Turn left onto Shrivvers Corner Rd (US-15-BR) toward Biglerville/Gettysburg/PA-394 W. Go for 0.5 mi.

0.5 mi / 1 min

↑	Continue on Shrivvers Corner Rd (PA-394). Go for 2.3 mi.	2.3 mi / 3 min
↪	Turn right onto Table Rock Rd (PA-394). Go for 0.4 mi.	0.4 mi / 1 min
↪	Turn right onto Old Carlisle Rd. Go for 6.9 mi.	6.9 mi / 12 min
↑	Continue on Carlisle Rd (PA-34). Go for 6.2 mi.	6.2 mi / 8 min
↑	Continue on Yates St (PA-34). Go for 0.6 mi.	0.6 mi / 1 min
↶	Turn left onto S Baltimore Ave (PA-34). Go for 3.0 mi.	3 mi / 6 min
↪	Turn right onto E Old York Rd (PA-174). Go for 2.8 mi.	2.8 mi / 4 min
↑	Continue on W 1st St (PA-174). Go for 1.3 mi.	1.3 mi / 2 min
↑	Continue on Boiling Springs Rd (PA-174). Go for 1.4 mi.	1.4 mi / 1 min
↪	Turn right onto Lutztown Rd. Go for 1.0 mi.	1 mi / 1 min
↪	Turn right onto York Rd (PA-74). Go for 0.1 mi.	0.1 mi / 1 min
↶	Turn left onto Baish Rd. Go for 1.7 mi.	1.7 mi / 3 min
↪	Turn right onto S Locust Point Rd. Go for 0.7 mi.	0.7 mi / 1 min
↶	Turn left onto Park Pl. Go for 0.6 mi.	0.6 mi / 1 min
↶	Turn left. Go for 203 ft.	0 mi / 1 min
↱	Keep right. Go for 151 ft.	0 mi / 1 min
↪	Turn slightly right. Go for 384 ft.	0.1 mi / 1 min
↶	Turn left. Go for 394 ft.	0.1 mi / 1 min
2	Arrive at Williams Grove Speedway, Mechanicsburg, PA 17055, United States	

 Start at Williams Grove Speedway, Mechanicsburg, PA 17055, United States
 Head southeast. Go for 394 ft.
 Ride Segment: 1 mi / 4 min 0.1 mi / 1 min

 Turn right toward Park Pl. Go for 0.1 mi. 0.1 mi / 1 min


 Turn left onto Park Pl. Go for 0.3 mi. 0.3 mi / 1 min


 Turn right onto Williams Grove Rd. Go for 0.2 mi. 0.2 mi / 1 min

 Turn left onto W Grantham Rd. Go for 0.1 mi. 0.1 mi / 1 min

 Turn left. Go for 52 ft. 0 mi / 1 min


 Turn left. Go for 354 ft. 0.1 mi / 1 min

 Arrive at T.J. Rockwell's
 T.J. Rockwell's, 896 W Grantham Rd, Mechanicsburg, PA 17055, United States

 Start at T.J. Rockwell's
 T.J. Rockwell's, 896 W Grantham Rd, Mechanicsburg, PA 17055, United States
 Head northeast. Go for 105 ft.
 Ride Segment: 27 mi / 44 min 0 mi / 1 min

 Turn right. Go for 223 ft. 0 mi / 1 min

 Turn left toward W Grantham Rd. Go for 52 ft. 0 mi / 1 min

 Turn right onto W Grantham Rd. Go for 0.1 mi. 0.1 mi / 1 min

 Turn left onto Williams Grove Rd. Go for 1.3 mi. 1.3 mi / 2 min

 Turn left onto Carlisle Rd (PA-74). Go for 0.2 mi. 0.2 mi / 1 min


 Turn right onto Campground Rd. Go for 2.0 mi. 2 mi / 4 min

 Turn right onto Mountain Rd. Go for 417 ft. 0.1 mi / 1 min

 Turn slightly left onto S Mountain Rd. Go for 1.9 mi. 1.9 mi / 3 min

- Turn slightly right onto S Mountain Rd. Go for 6.6 mi. 6.6 mi / 16 min
- Turn right onto US-15 S. Go for 14.0 mi. 14 mi / 12 min
- Take the exit toward US-30 E. Go for 0.4 mi. 0.4 mi / 1 min
- Turn left onto York Rd (US-30). Go for 0.8 mi. 0.8 mi / 1 min
- Turn right onto Cavalry Field Rd. Go for 266 ft. 0.1 mi / 1 min

Arrive at Battle eld Harley-Davidson

 16 Cavalry Field Rd, Gettysburg, PA 17325-8203, United States

Your destination is on the right.

